

















Four Creeks UAC General Land Use Map

-  Four Creeks Urban Unincorporated Area
-  Urban Growth Area Boundary



n.lowe
d: FC-LU.apr
February 7, 2007

Land Use Categories:

- | | |
|--|---|
|  Rural Residential |  Neighborhood Business Center |
|  Rural Town |  King County Owned Open Space/Recreation |
|  Commercial Outside of Centers |  Rural Neighborhood |
|  Forest |  Rural City Urban Growth Area |
|  Greenbelt/Urban Separator |  Urban Residential > 12du/ac |
|  Mining |  Urban Residential 1 du/ac |
| |  Urban Residential 4-12 du/ac |
| |  Urban Plan Development |